



Sectorwatch: Geospatial Services and Technology

March 2019

Geospatial Services and Technology

March 2019

Sector Dashboard [4]

Public Basket Performance [5]

Operational Metrics [7]

Valuation Comparison [10]

Recent Deals [13]

Appendix [14]

Overview

7MA provides Investment Banking & Advisory Services to the Business Services and Technology Industries globally. We advise on M&A and private capital transactions, and provide market assessments and benchmarking. As a close knit team with a long history together and a laser focus on our target markets, we help our clients sell their companies, raise capital, grow through acquisitions, and evaluate new markets. We publish our sectorwatch, a review of M&A and operational trends in the industries we focus.

Dashboard

- Summary metrics on the sector
- Commentary on market momentum by comparing the most recent 12-month performance against the last 3-year averages.



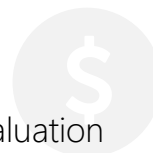
Public Basket Performance

- Summary valuation and operating metrics for a basket of comparable public companies



Valuation Comparison

- Graphical, detailed comparison of valuation multiples for the public basket



Recent Deals

- The most recently announced deals in the sector



Dashboard



Revenue Growth Momentum

↑ **6.1%**

1 - year revenue growth compared to revenue growth average for last 3 years

Current revenue growth rate exceeds the average of the last 3 years by this amount, indicating that market momentum is increasing

Pricing / Gross Margin Momentum

↑ **4.3%**

1 - year gross profit % compared to gross profit % average for last 3 years

Current gross profit margin exceeds the average of the last 3 years gross profit margin by this amount, indicating supplier pricing power

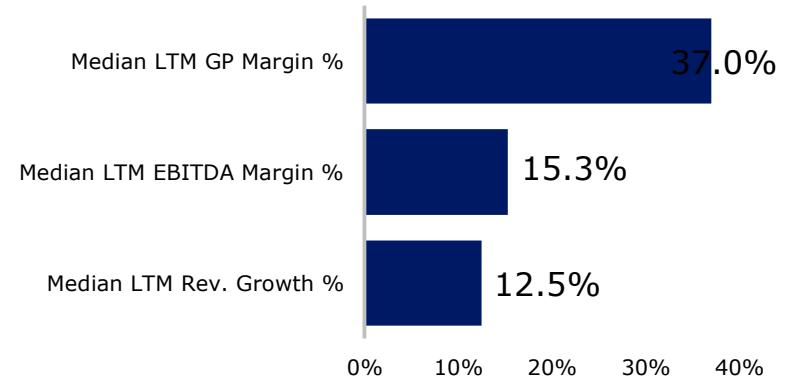
Profitability Momentum

↑ **1.9%**

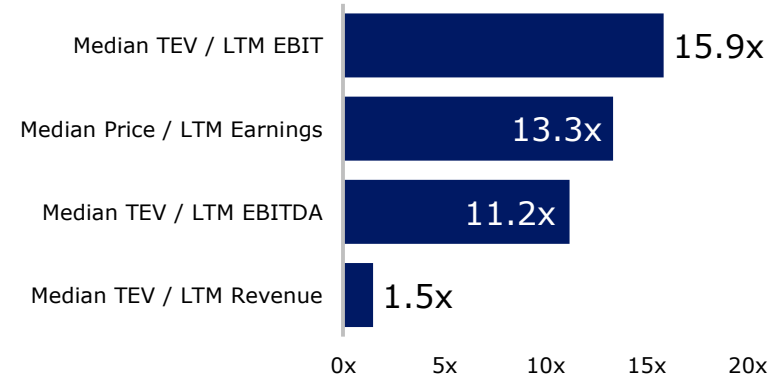
1 - year EBITDA % compared to EBITDA % average for last 3 years

Current EBITDA margin exceeds the average of the last 3 years EBITDA margin by this amount, a condition that may attract new entrants

Operating Metrics



Valuation



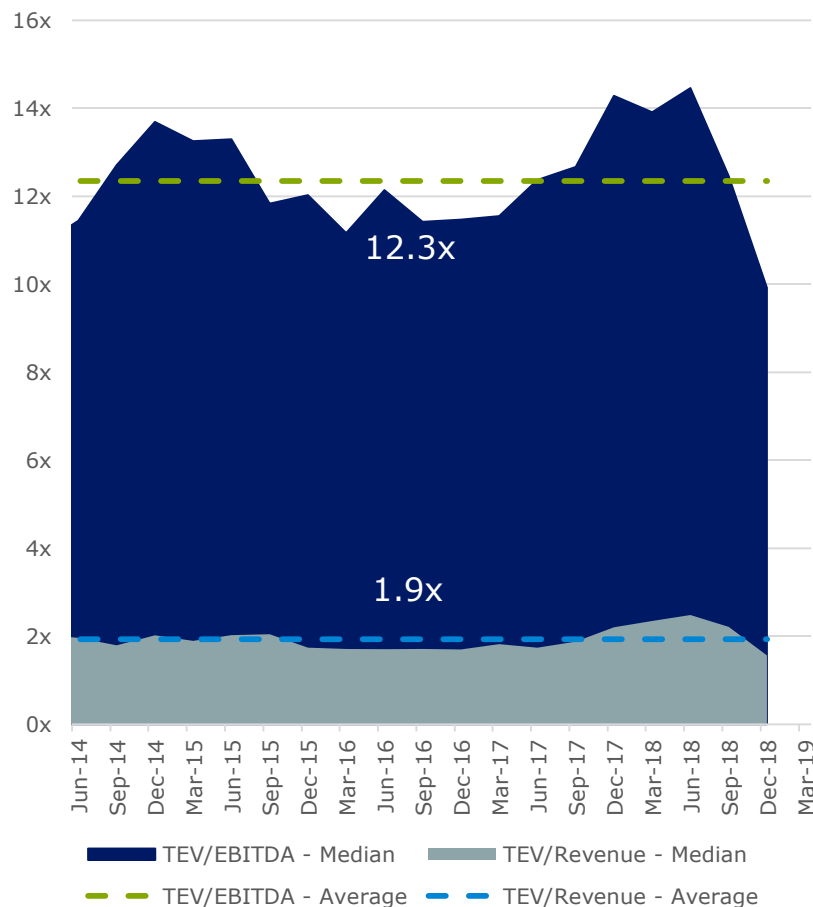
Public Basket



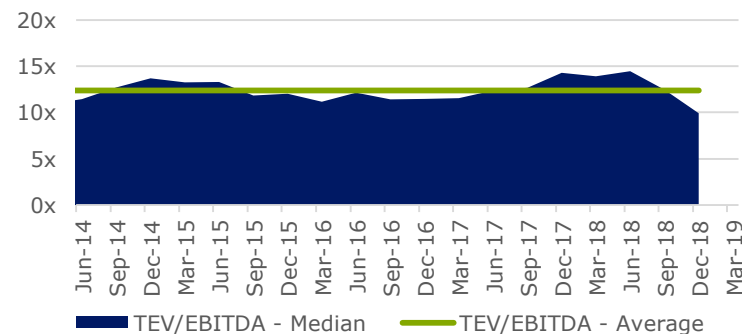
Company	TEV \$m	LTM Rev \$m	Rev Growth YoY	GP %	EBITDA %	TEV / Rev X	TEV / EBITDA X	# FTEs	Rev / FTE \$k
Genesys International Corporation Limited	66	18	80%	48%	33%	3.9	11.8	-	NA
Asia Air Survey Co., Ltd.	123	230	4%	25%	8%	0.5	7.0	1,241	185
Information Services Corporation	209	86	22%	81%	24%	2.5	10.5	357	242
Pasco Corporation	325	470	3%	25%	10%	0.7	7.0	2,728	172
The KeyW Holding Corporation	633	507	15%	26%	8%	1.2	15.4	1,790	283
Cyient Limited	910	649	20%	34%	12%	1.4	11.4	14,762	44
Fugro N.V.	1,504	1,889	10%	24%	7%	0.8	11.0	9,744	194
Maxar Technologies Inc.	3,390	2,141	31%	40%	18%	1.6	8.6	6,100	351
CoreLogic, Inc.	4,674	1,788	-3%	48%	22%	2.6	11.9	5,800	308
Hexagon AB (publ)	21,336	4,306	9%	62%	31%	5.2	16.4	20,048	215
Average	3,317	1,208	19%	41%	17%	2.0	11.1	6,257	222
Median	771	578	12%	37%	15%	1.5	11.2	4,264	215

share price as of 16Mar19

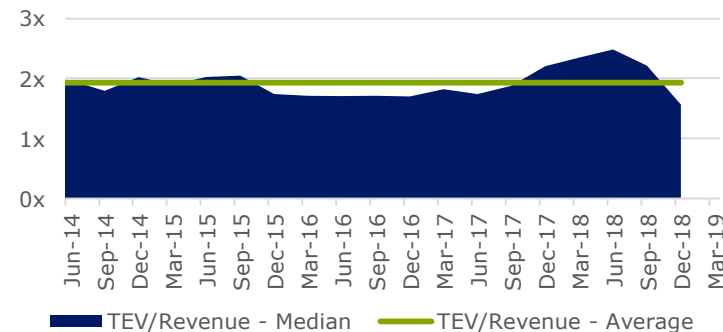
Public Basket Valuation Trends



Public EBITDA Multiples over Time



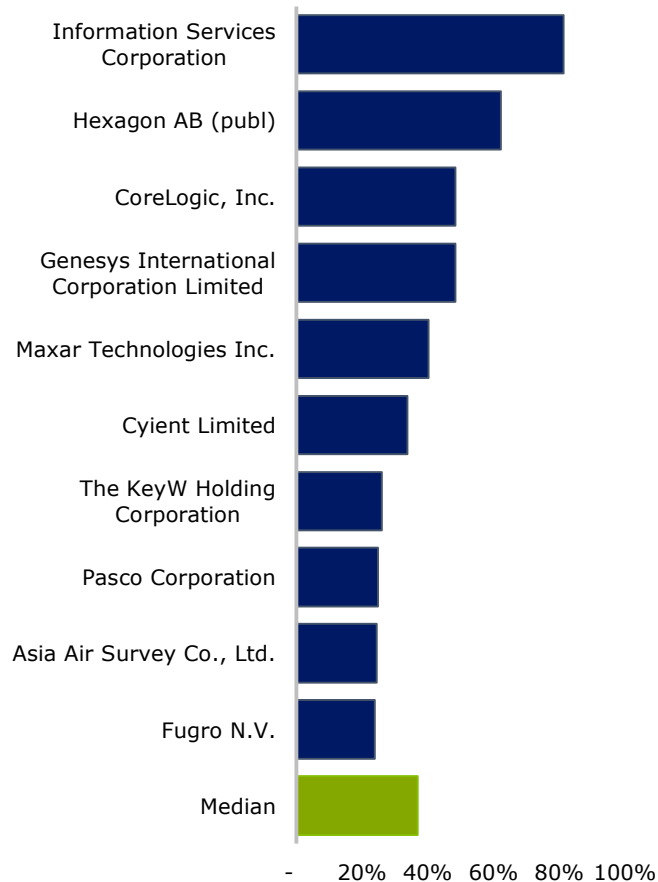
Public Revenue Multiples over Time



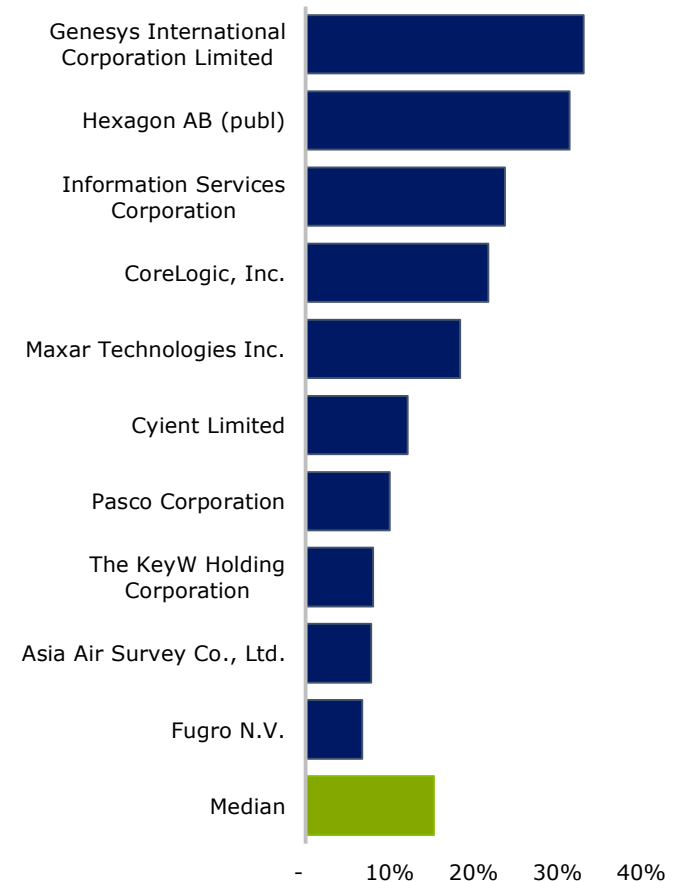
Operational Metrics



LTM Gross Profit Margin %



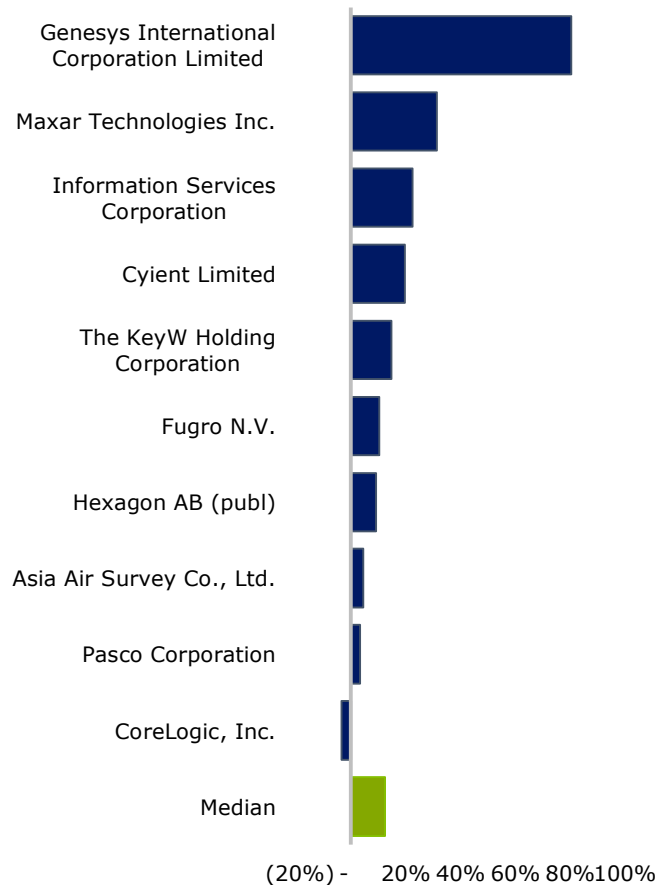
LTM EBITDA %



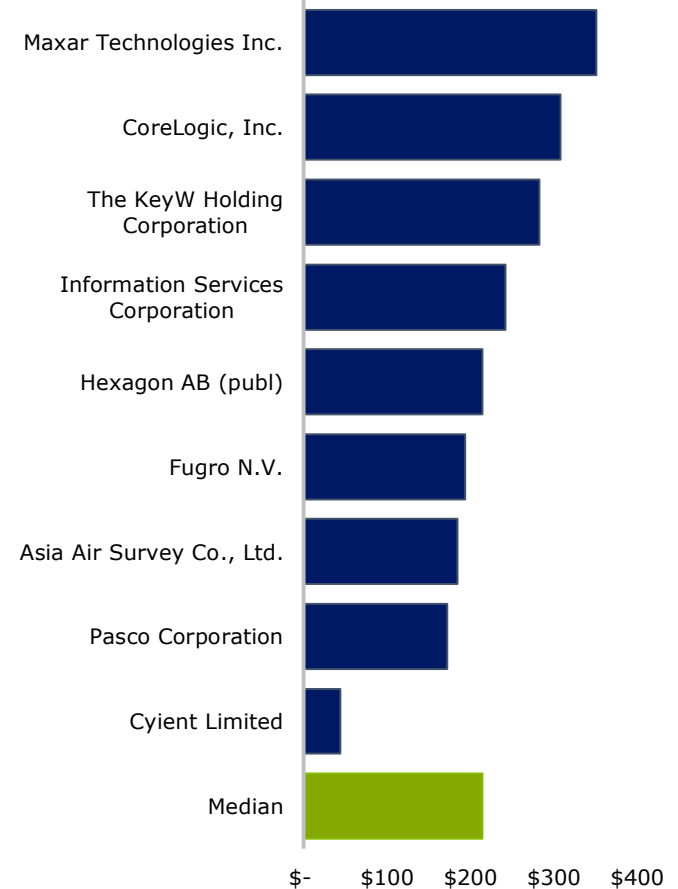
Operational Metrics



LTM Revenue Growth %



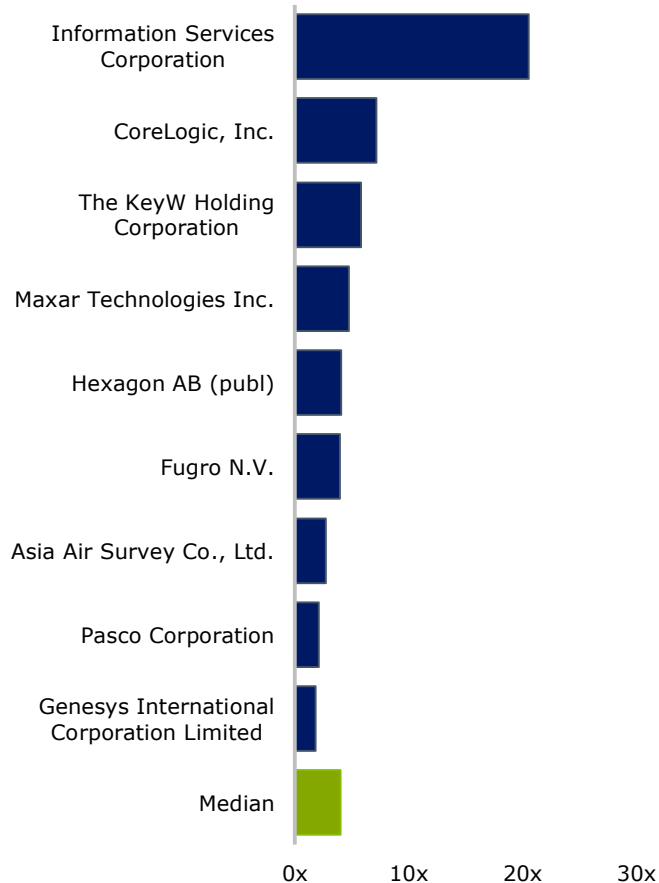
LTM Revenue per Full Time Employee x 000's



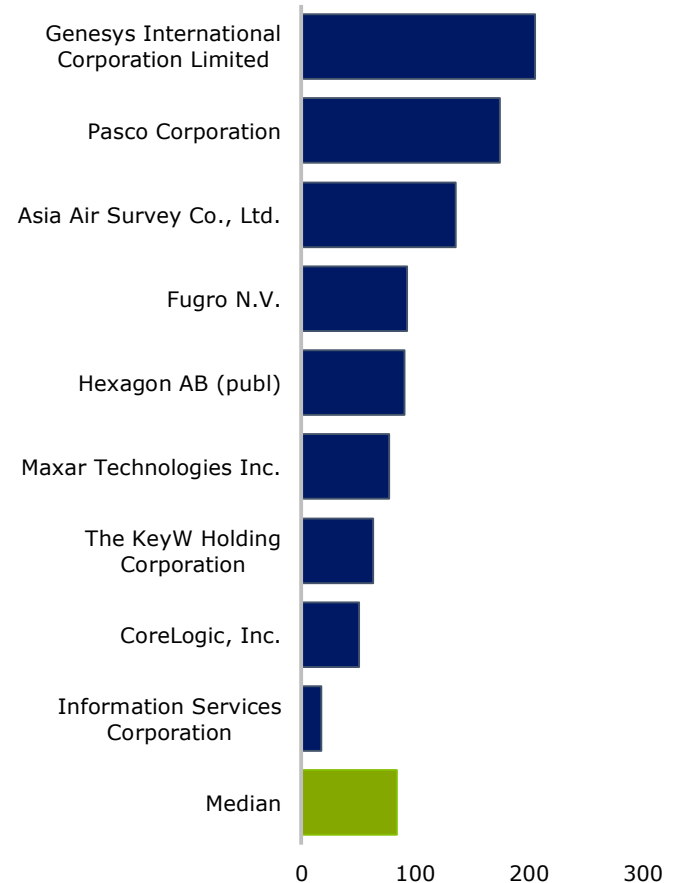
Operational Metrics



Accounts Receivable Turnover



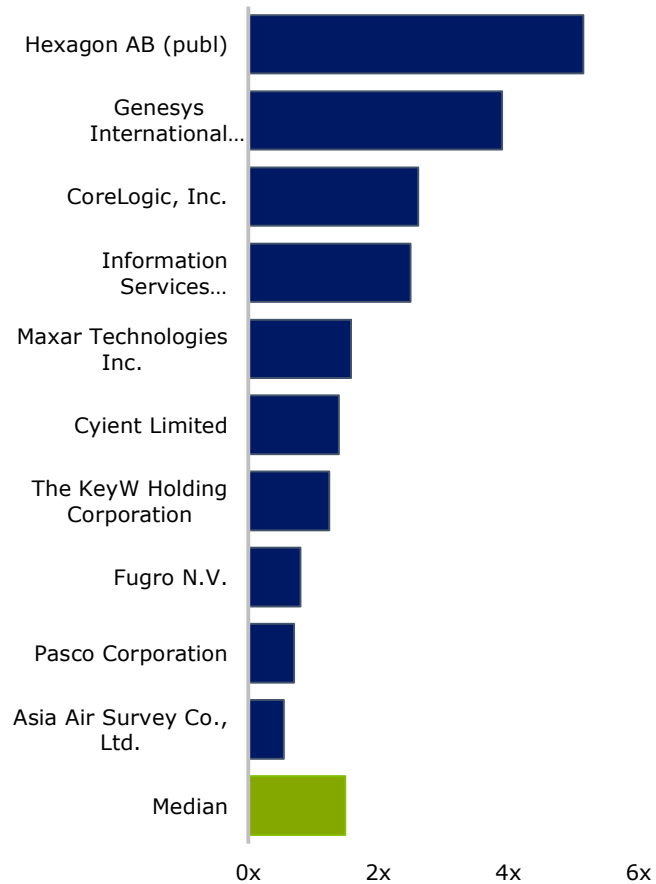
Average Days Sales Outstanding



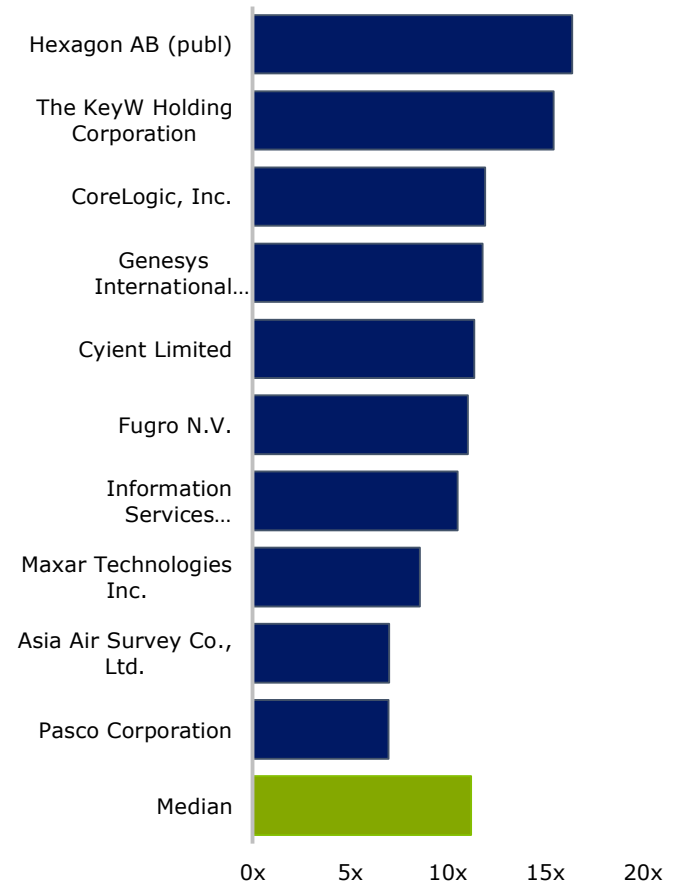
Valuation



TEV / LTM Revenue



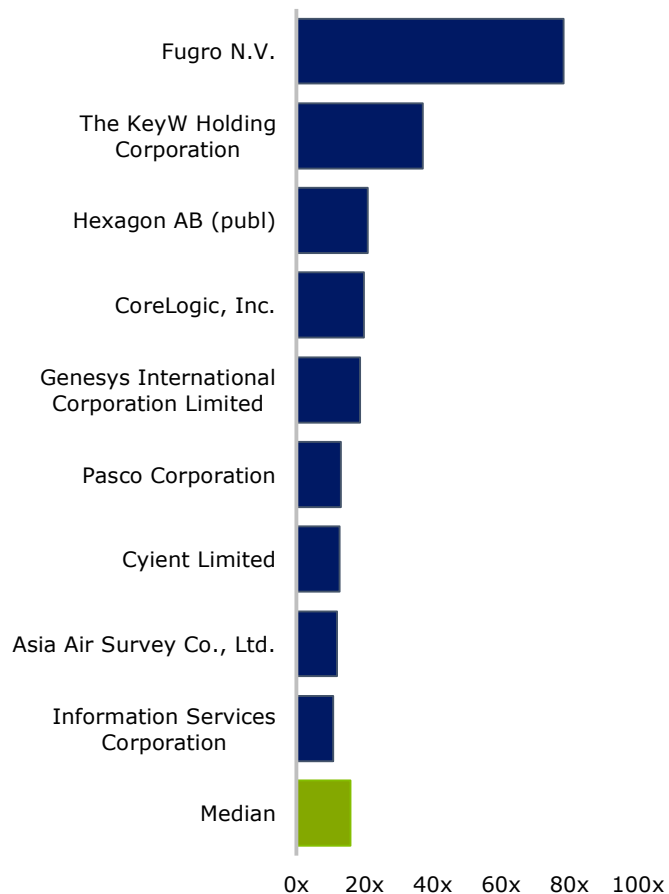
TEV / LTM EBITDA



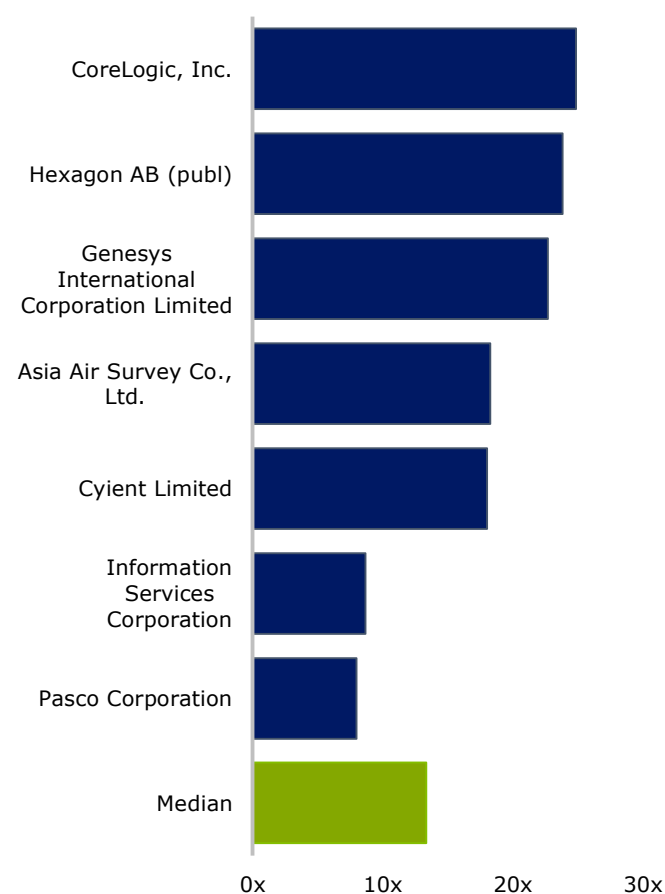
Valuation



TEV / LTM EBIT



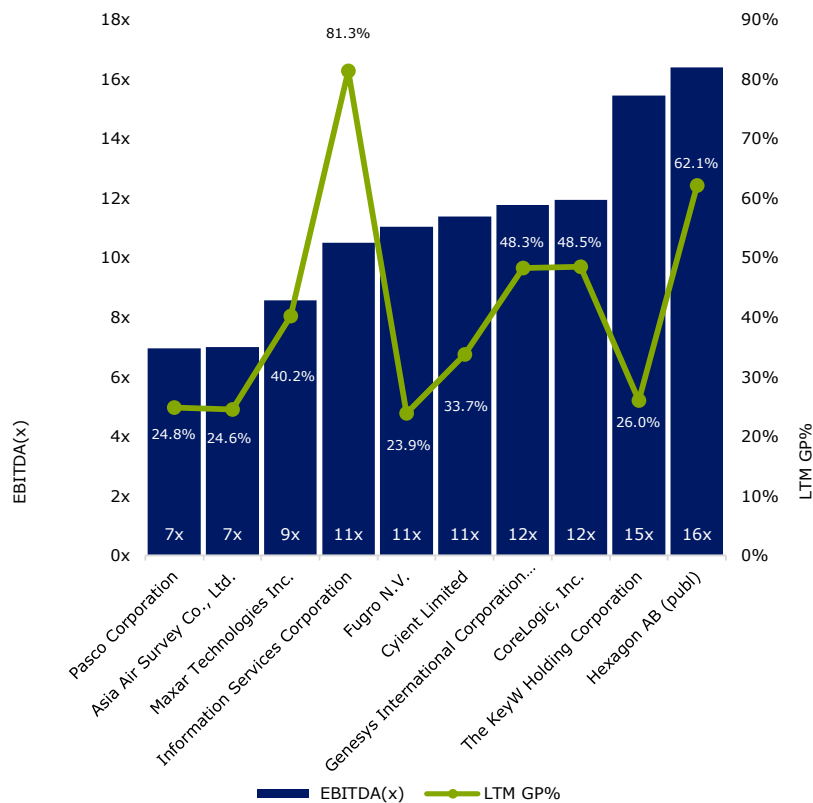
Price / LTM Earnings



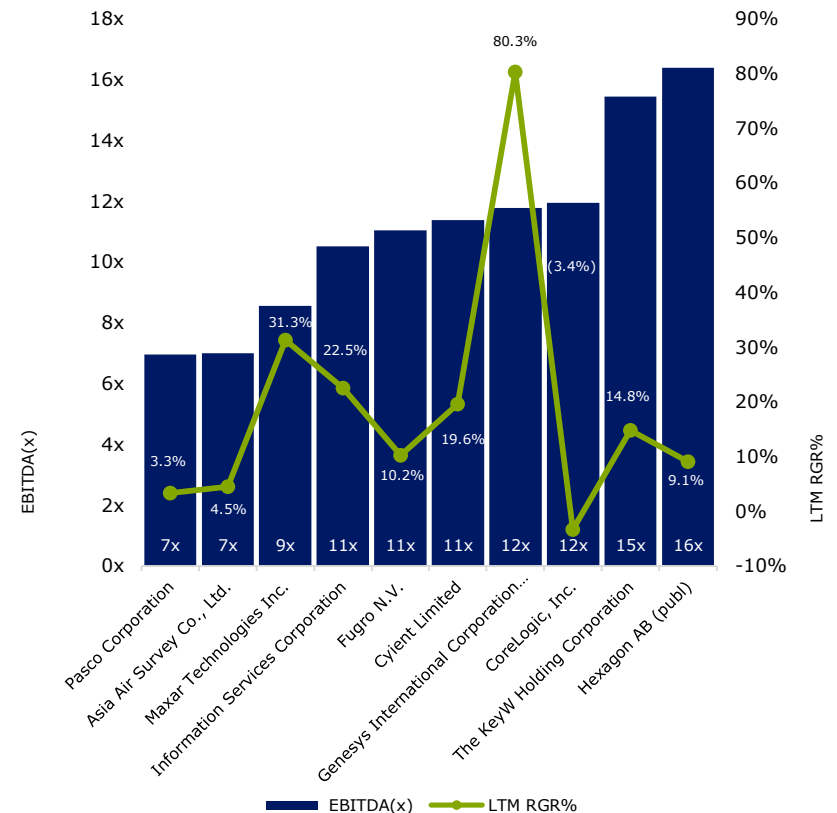
Valuation



Historical Valuation Multiples versus Gross Profit



Historical Valuation Multiples versus Revenue Growth Rate



Recent Transactions



Date	Target	Buyer / Investor	Total Transaction Value	Target Revenue	TEV / Revenue	TEV / EBITDA
25Feb19	Thermopylae Sciences and Technology, LLC	Hexagon AB (publ)	-	-	-	-
20Feb19	Exacta Land Surveyors, Inc.	Spp Management Services, LLC; Summit Park III, L.P.	-	-	-	-
22Jan19	Position Partners Pty Ltd.	Mitsui & Co., Ltd.	-	-	-	-
28Jan19	Aeryon Labs Inc.	FLIR Systems, Inc.	200.00	-	-	-
23Jan19	ThingTech, LLC	BIP Capital, LLC; Engage Ventures, LLC	4.00	-	-	-
23Jan19	dotscene GmbH	High-Tech Gründerfonds Management GmbH; Bitstone Capital Management GmbH	-	-	-	-
17Jan19	j5 International Limited	Hexagon AB (publ)	-	-	-	-
17Jan19	Agronow Tecnologia S.A.	BoostLab	-	-	-	-
28Dec18	PJSC Samaraneftekhimpromyekt	OOO RN-Trade	-	-	-	-
7Jan19	Etalon AG	Hexagon AB (publ)	-	-	-	-
7Jan19	OGSystems, LLC	Parsons Corporation	-	-	-	-
3Jan19	Baraja Pty Ltd	Blackbird Ventures; Sequoia Capital China; Main Sequence Ventures; CSIRO Innovation Fund 1, LP	32.00	-	-	-
21Dec18	OceanWise Limited	Norley Corporation Inc.	10.59	-	-	-
21Dec18	Velodyne LIDAR, Inc.	Nikon Corporation	25.00	-	-	-
15Dec18	Boundless Spatial, Inc.	Planet Labs Inc.	-	-	-	-
18Dec18	NODAR, Inc.	-	-	-	-	-
17Dec18	Breakaway Holdings, LLC	CoreLogic, Inc.	-	-	-	-
13Dec18	TellusLabs, Inc.	Indigo Ag, Inc.	-	-	-	-
19Oct18	Harmsen & Associates, Inc.	Fremont-Wright, LLC	-	-	-	-
10Dec18	C4D Intel PTY Ltd.	Terra Drone Corporation	-	-	-	-
1Nov18	Precision Geomatics Limited	Opti-cal Survey Equipment Ltd.	5.10	-	-	-
3Dec18	Surveying And Mapping Consultants, Inc.	Dawood Engineering, Inc.	-	-	-	-
29Nov18	IT Nexus, Inc.	Scantron Corporation	-	-	-	-
22Nov18	Welaptega Marine Limited	Ashtead Technology Ltd.	-	-	-	-
20Nov18	InfoGeographics Inc.	Avineon, Inc.	-	-	-	-
20Nov18	Sevendof AS	-	1.17	-	-	-
13Nov18	Business Operations of RepoRoute	Location Services, LLC	-	-	-	-
12Nov18	Geosoft Inc.	Sequent Limited	-	-	-	-
6Nov18	What3Words Limited	Sony Innovation Fund	-	-	-	-
5Nov18	Emesent Pty Ltd	Main Sequence Ventures; CSIRO Innovation Fund 1, LP	2.52	-	-	-
1Nov18	DeepMap, Inc.	Generation Investment Management LLP	-	-	-	-
31Oct18	AEye, Inc.	Kleiner Perkins Caufield & Byers; Intel Capital; LG Electronics Inc.; SK hynix, Inc.; SBI Investment Co., Ltd.; Airbus Group Ventures; Tyche Group Limited, Investment Arm; SUBARU-SBI Innovation Fund; HELLA Ventures; Taiwan Capital Management Corporation	-	-	-	-

Geospatial Services and Technology

March 2019

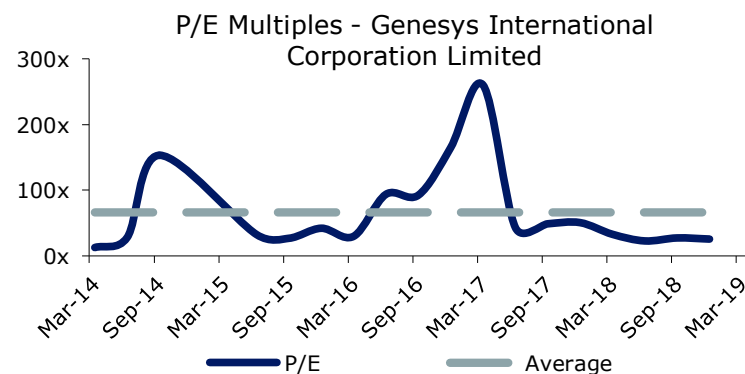
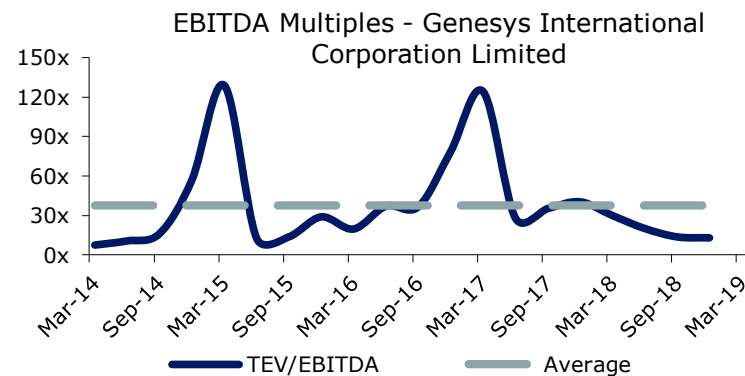
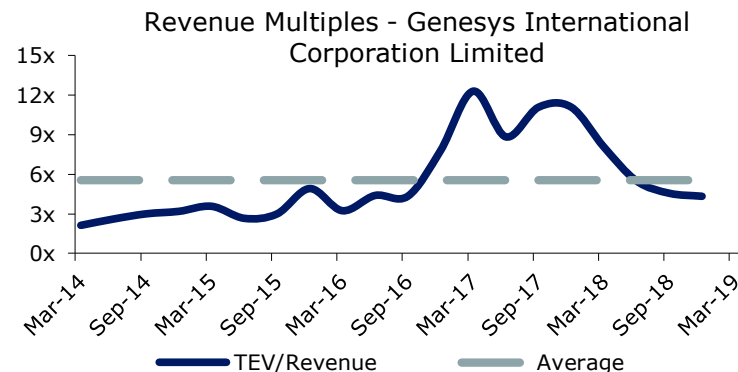
APPENDIX: Public Basket Constituents

Public Basket



Genesys International Corporation Limited

Genesys International Corporation Limited provides mapping, survey, and geospatial services for enterprises, government agencies, and consumers worldwide. The company offers geographical information systems (GIS) consulting services, including mapping/GIS needs assessments, QA/QC analysis, and project design; spatial data conversion and migration services; and photogrammetric services, such as planning and collection of aerial imagery acquisition, photogrammetric film scanning, aerial triangulation and adjustment, 3D building and structure modelling, stereo-compilation, orthorectification, training and capacity building, and DEM/DTM contouring and cross-sections, as well as 3D data migration and GIS ready formats. It also provides light detection and ranging (LiDAR) engineering services comprising corridor survey and mapping, asset mapping, infringement analysis, as-built drawings, walk throughs and 3D visualizations, and 3D modeling and simulation for mobile LiDAR survey and mapping; terrestrial LiDAR survey and mapping services that include 2D/3D topographic feature maps, contour maps, 3D data sets, engineering drawings, and 3D animation/fly through services; and aerial LiDAR scanning and mapping services, such as aerial LiDAR acquisition, classification of bare earth and above ground features, power line classification, hydro enforcement, 3D feature extraction and modeling, and contour generation, as well as DSM, DEM, and intensity images. The company was founded in 1983 and is headquartered in Mumbai, India.



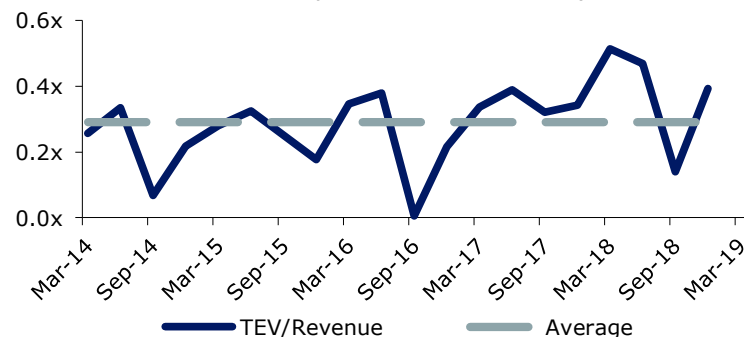
Public Basket



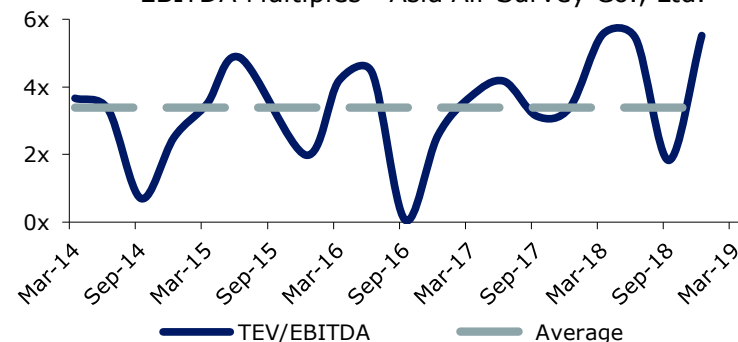
Asia Air Survey Co., Ltd.

Asia Air Survey Co., Ltd., a construction consulting company, provides aerial surveying services and products in Japan and internationally. The company offers geospatial survey services, including space-borne remote sensing, aerial photography, airborne and mobile LiDAR surveying, UAV aerial surveying services, etc. It also engages in map-making, GIS data preparation, 3D model creation and visualization, LiDAR data analysis and visualization, administration-support GIS, and mapping system and 3DViewer system development activities, as well as the provision of red relief image maps. In addition, the company provides disaster management services, including erosion control, volcanic disaster prevention, and river disaster prevention consulting, as well as regional planning for disaster prevention; and environmental management services, such as biodiversity conservation, environmental assessment, forest resources management, soil contamination investigation, support for environmental rehabilitation, and renewable energy development. Further, it offers infrastructure asset management services, including urban and regional planning; planning and designing of public facilities comprising roads, ports, bridges, rivers, and lifeline facilities; maintenance engineering services, such as investigation, diagnosis, analysis, monitoring, and reinforcement; and system and database for facility management. Asia Air Survey Co., Ltd. was founded in 1949 and is headquartered in Kawasaki, Japan.

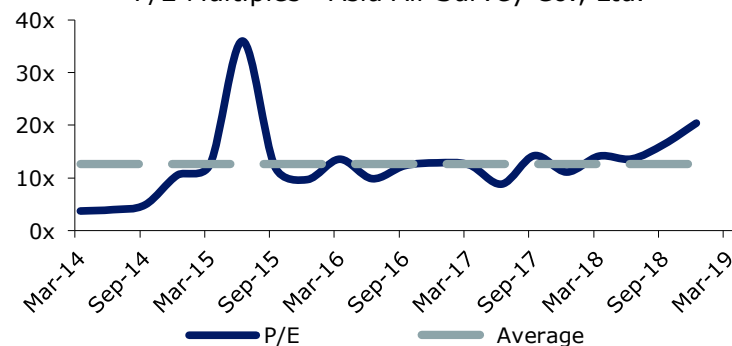
Revenue Multiples - Asia Air Survey Co., Ltd.



EBITDA Multiples - Asia Air Survey Co., Ltd.



P/E Multiples - Asia Air Survey Co., Ltd.



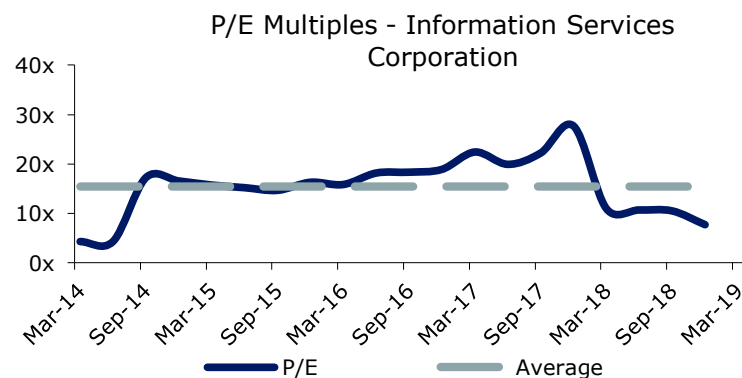
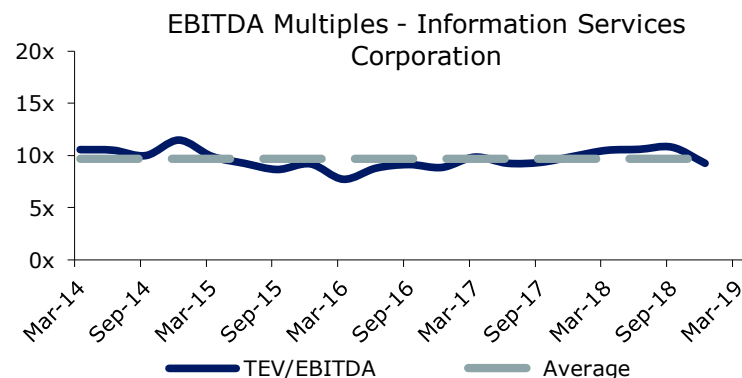
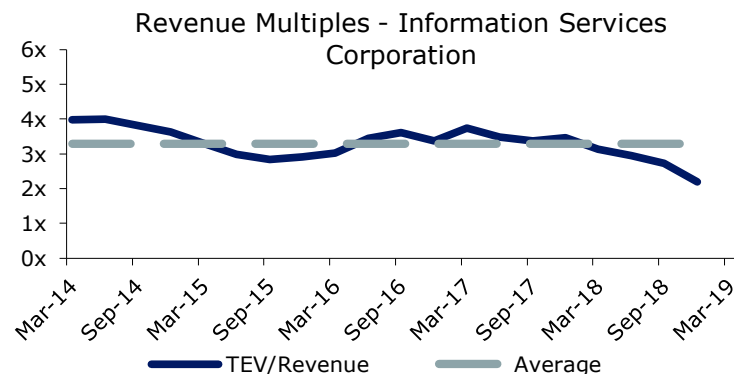
Public Basket



Information Services Corporation

Information Services Corporation, together with its subsidiaries, provides registry and information management services, and software solutions to governments and private sector organizations in Canada and internationally. It operates through two segments, Registries and Services. The company provides land titles registry services that issues titles to land and registers transactions affecting titles, including changes of ownership and the registration of interests in land; land surveys directory that plans and creates a representation of Saskatchewan land parcels in the cadastral parcel mapping system; and geomatics services that manages geographic data in relation to the cadastral parcel mapping system. In addition, the company provides search and registration services through online customer channel for the Ontario business information system; know-your-customer services to support customers' due diligence activities for compliance purposes and credit service solutions; and corporate supplies for companies to organize and maintain corporate legal documents. Information Services Corporation serves law firms, corporations, and financial service institutions, as well as lending, leasing, and credit issuing businesses and institutions. Information Services Corporation was founded in 2000 and is headquartered in Regina, Canada.

Date	Key Development Headline
2/4/19	ISC To Seek Acquisitions
11/7/18	Information Services Intends To Seek Acquisitions

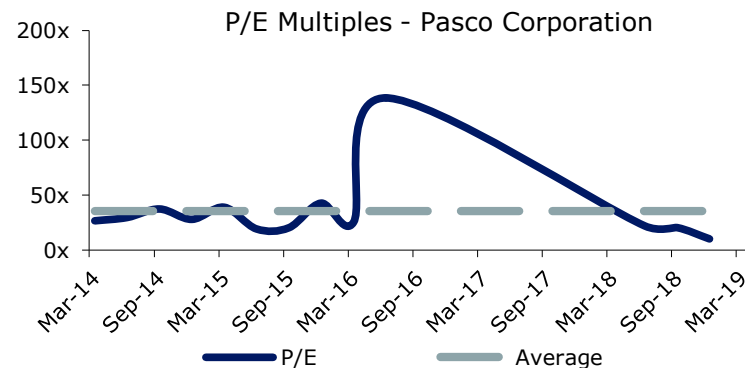
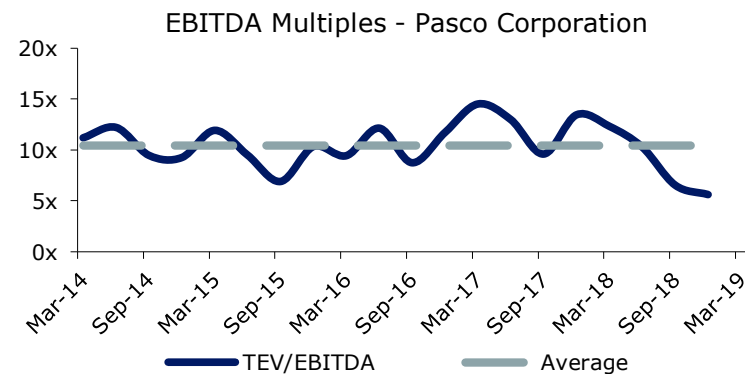
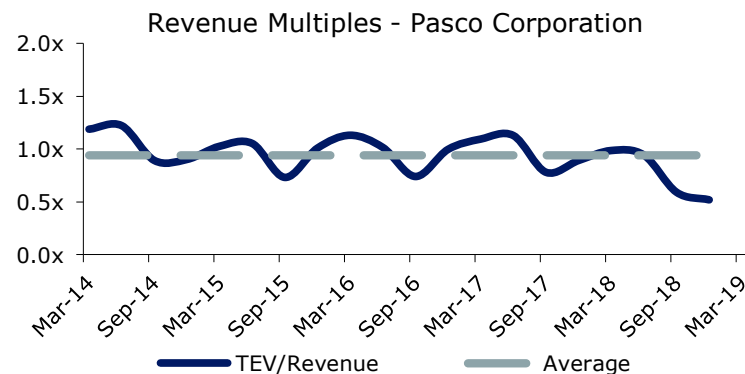


Public Basket



Pasco Corporation

Pasco Corporation engages in the acquisition, analysis, and provision of geospatial information in Japan and internationally. The company offers space borne services that handle data from the commercial earth observation satellites launched worldwide; and airborne surveying services, such as aerial photogrammetric, aerial laser, thermal sensor, and hyperspectral sensor surveying, as well as portable aerial photography and locator systems. It also provides vehicle/ground surveying services, including road condition laser, road condition, global positioning system, total station, precision, and terrestrial laser surveying, as well as ground based InSAR and Radar; water area surveying services comprising bathymetry and seabed exploration; and analysis bases for geospatial information consisting of satellite signal receiving facilities and MMS high accuracy information center. In addition, the company offers geographic information system (GIS) cloud services, such as Internet-based regional analysis and marketing, reassurance with disaster prevention systems, and services for local governments and public institutions; MarketPlanner, a GIS; and geospatial information consulting services, including regional strategy analysis, disaster prevention plans and hazard maps, road and bridge design, water supply and sewage facility management, dam and port management, rivers and erosion control, ubiquitous consulting, mapping solutions, and maintenance and operation services. Pasco Corporation is a subsidiary of Secom Co., Ltd.

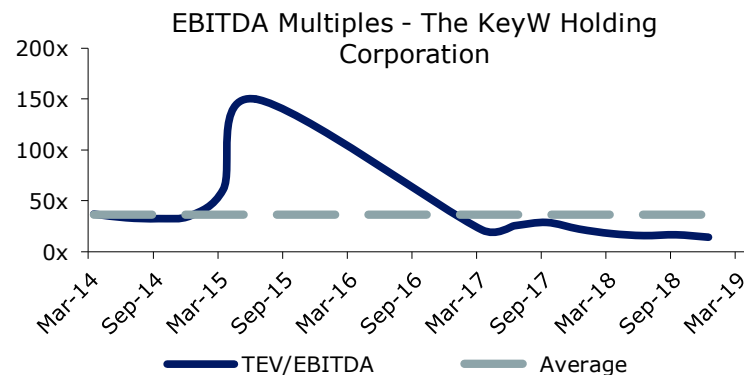
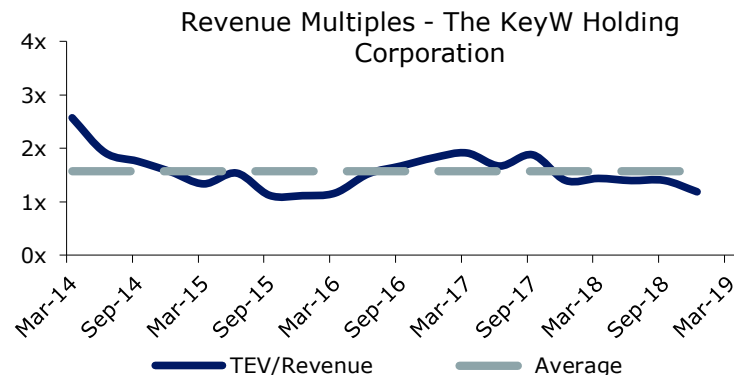


Public Basket



The KeyW Holding Corporation

The KeyW Holding Corporation, together with its subsidiaries, provides engineering and technology solutions to support the collection, processing, analysis, and dissemination of information across the spectrum of the intelligence, cyber, and counterterrorism communities in the United States. The company's solutions are designed to meet the critical needs of agile intelligence and U.S. Government national security priorities comprising cyber operations and training; geospatial intelligence; cloud and data analytics; engineering; and intelligence analysis and operations. Its products include electro-optical, hyperspectral, and synthetic aperture radar sensors and other products. The company provides its products and services to the U.S. federal, state, and local law enforcement agencies; foreign governments; and other entities in the cyber and counterterrorism markets. The KeyW Holding Corporation was founded in 2008 and is headquartered in Hanover, Maryland.



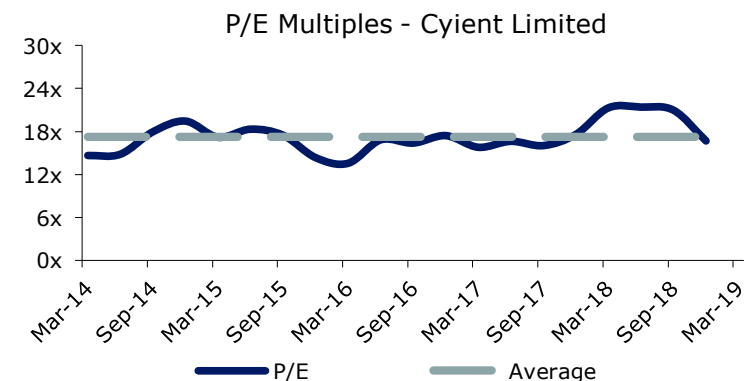
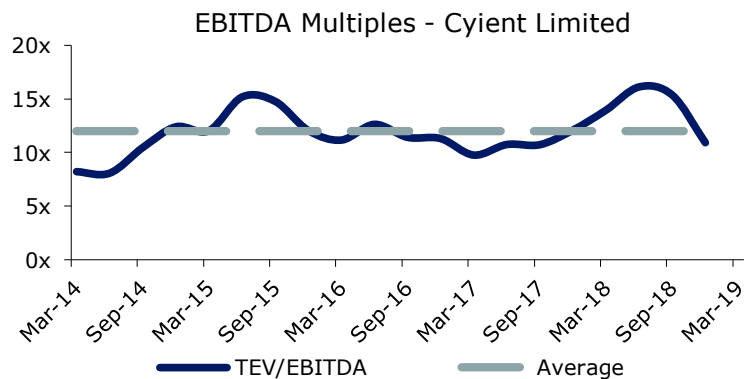
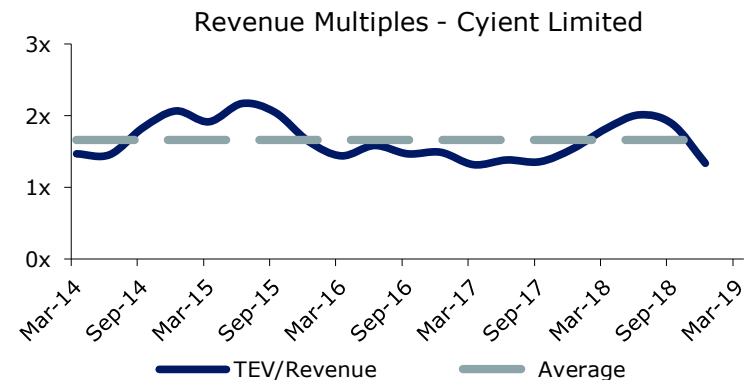
Public Basket



Cyient Limited

Cyient Limited provides geospatial, engineering design, information technology (IT) solutions, and data analytic services in India and internationally. It offers engineering services, such as mechanical engineering, plant engineering, aftermarket, manufacturing engineering, embedded software and electronic, engineering application software development, electrical engineering, rail signaling and electrification, semiconductor design services, and intellectual property and allied services. The company also provides electronic and mechanical manufacturing services; analytics, big data consulting, and IoT and M2M services; and network and operation service. Cyient Limited was founded in 1991 and is headquartered in Hyderabad, India.

Date	Key Development Headline
2/14/19	Cyient Limited (BSE:532175) completed the acquisition of remaining 26% stake in Cyient DLM Private Limited.
1/21/19	Cyient Limited (BSE:532175) entered into a definitive agreement to acquire remaining 26% stake in Cyient DLM Private Limited for approximately INR 430 million.
7/5/18	Cyient Limited (BSE:532175) completed the acquisition of remaining 49% stake in Cyient Insights Private Limited.
5/14/18	Cyient Limited (BSE:532175) entered into an agreement to acquire remaining 49% stake in Cyient Insights Private Limited for \$0.52 million (INR 35.2 million).
4/11/18	Cyient Limited and Bluebird Aero Systems Ltd. Sign Joint Venture to Offer UAV Systems to Indian Defence and Industry



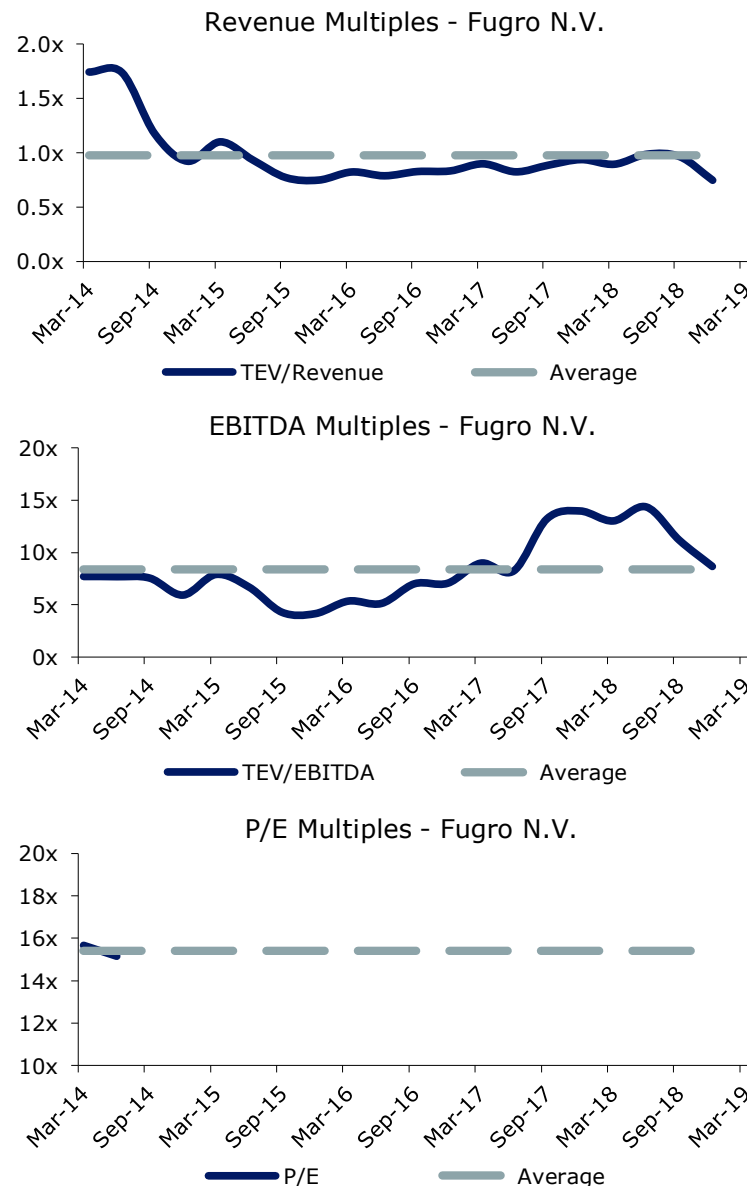
Public Basket



Fugro N.V.

Fugro N.V. provides geo-intelligence and asset integrity solutions for constructions, infrastructure and natural resources in Europe, Africa, the Middle East, India, the Asia Pacific, and the Americas. The company operates through three segments: Marine, Land, and Geoscience. The company's Marine segment is involved in the acquisition of geotechnical drilling and related laboratory testing; and the mapping of soil characteristics using geophysical surveys, including the related interpretation and visualization, as well as in construction and installation related activities. This segment also provides geo-consulting, general purpose navigation charts and environmental, meteorological and oceanographic measurement, construction support, monitoring and forecasting, drill support, remote systems technology, and inspection, repair, and maintenance services; and positioning signaling and services. The Land segment engages in the determination of soil characteristics through cone penetration testing and/or the acquisition of geotechnical drilling and related laboratory testing. Fugro N.V. was founded in 1962 and is headquartered in Leidschendam, the Netherlands.

Date	Key Development Headline
10/22/18	Fugro May Sell Stake In Global Marine

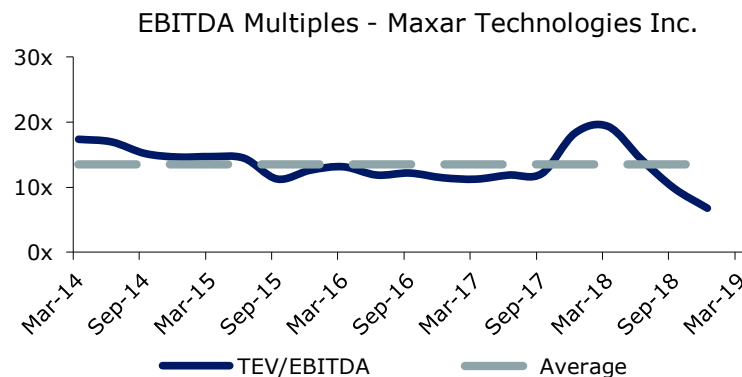
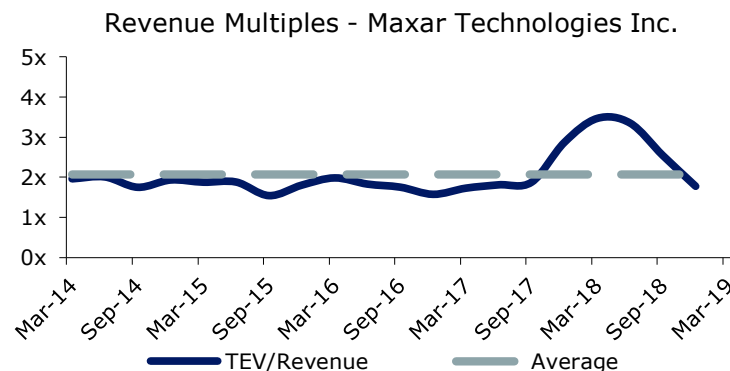


Public Basket



Maxar Technologies Ltd.

Maxar Technologies Ltd., a space and geospatial intelligence company, provides satellites, earth imagery, geospatial data, and analytics for the commercial and government customers worldwide. The company operates through three segments: Space Systems, Imagery, and Services. The Space Systems segment supplies space and ground based infrastructure and information solutions, including communication and imaging satellites, payloads and antenna subsystems, space-based and airborne surveillance solutions, and associated ground infrastructure and support services for communications and surveillance and intelligence applications. This segment also offers a range of services, such as television and radio distribution, broadband Internet, and mobile communications in the communications market; and spacecraft and subsystems for the U.S. government and other customers, as well as robotic systems for the space and terrestrial markets. The Imagery segment supplies integrated electro-optical and radar imagery products for the U.S., Canadian, and other international government agencies, such as defense and intelligence, as well as commercial customers in various markets. The Services segment provides geospatial products and services for the U.S. government, as well as for other international governments for intelligence, global development organizations, and commercial customers. Maxar Technologies Ltd. was founded in 1969 and is based in Westminster, Colorado.



Public Basket

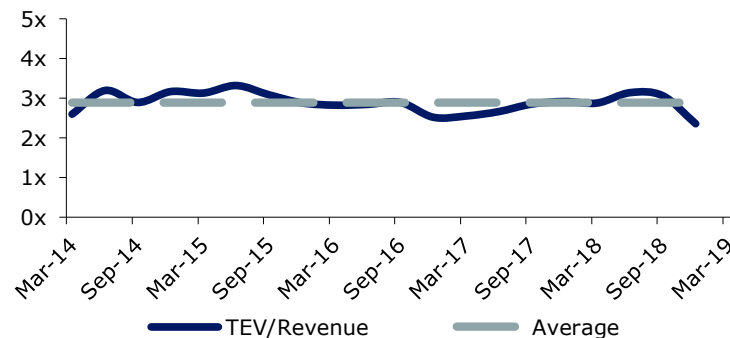


CoreLogic, Inc.

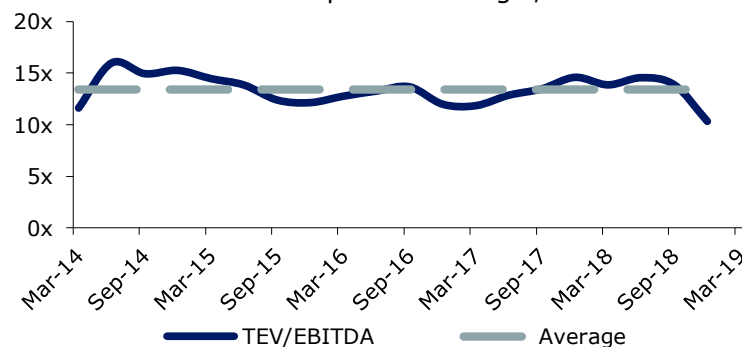
CoreLogic, Inc. provides property information, analytics, and data-enabled services in North America, Western Europe, and the Asia Pacific. The company's Property Intelligence segment owns or licenses loan information, property sales and characteristic information, property risk and replacement cost, natural hazard data, geospatial data, parcel maps, and mortgage-backed securities information. This segment's products and services include data licensing and analytics, data-enabled advisory services, platform solutions, and valuation solutions. This segment delivers information directly to clients in a standard format over the Web, through customizable software platforms, or in bulk data form. CoreLogic, Inc. was incorporated in 1894 and is headquartered in Irvine, California.

Date	Key Development Headline
12/17/18	CoreLogic, Inc. (NYSE:CLGX) completed the acquisition of remaining 71.96% stake in Symbility Solutions Inc. (TSXV:SY).
12/16/18	CoreLogic, Inc. (NYSE:CLGX) acquired Breakaway Holdings, LLC.
10/21/18	CoreLogic, Inc. (NYSE:CLGX) entered into a non-binding letter of intent to acquire remaining 71.96% stake in Symbility Solutions Inc. (TSXV:SY) for approximately CAD 110 million.
4/11/18	CoreLogic, Inc. (NYSE:CLGX) acquired a la mode technologies, LLC for \$120 million.
2/11/18	CoreLogic, Inc. (NYSE:CLGX) acquired eTech Solutions Limited from Mezzanine Loan Fund, managed by Finance Birmingham Limited and others for £15 million.

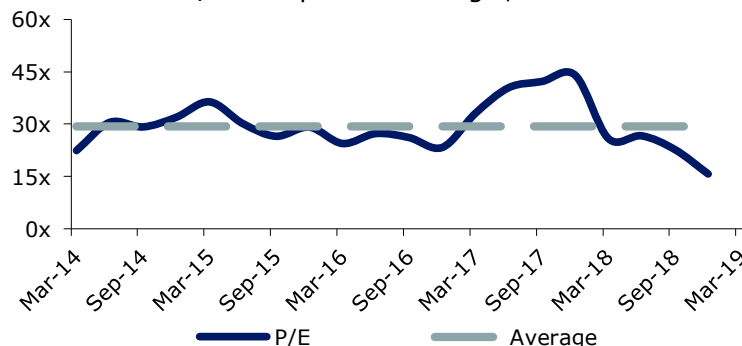
Revenue Multiples - CoreLogic, Inc.



EBITDA Multiples - CoreLogic, Inc.



P/E Multiples - CoreLogic, Inc.



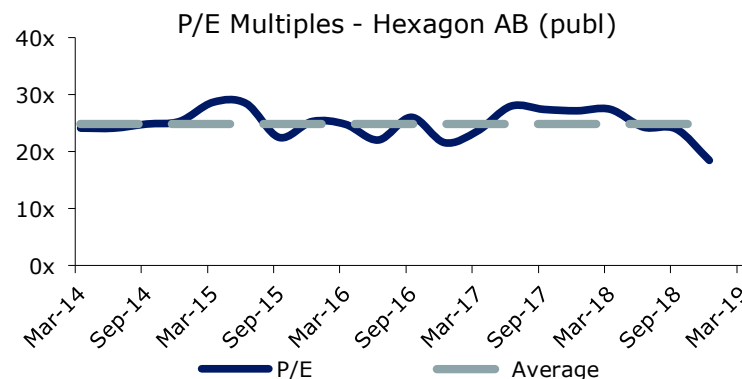
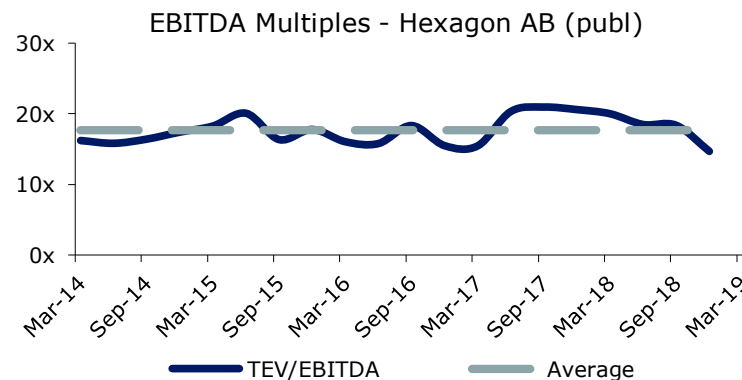
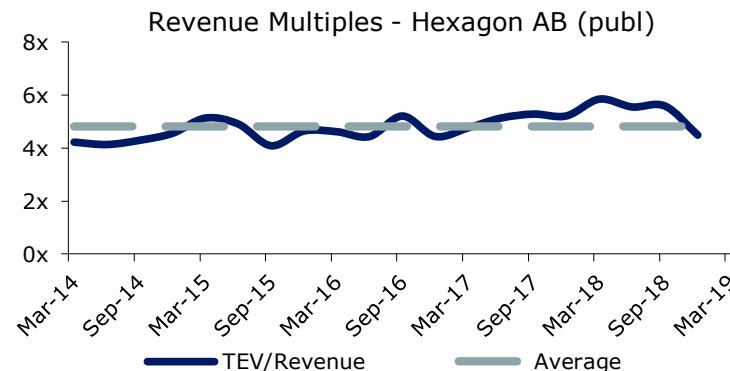
Public Basket



Hexagon AB (publ)

Hexagon AB (publ) provides information technology solutions for geospatial and industrial landscapes worldwide. The company operates through two segments, Industrial Enterprise Solutions (IES) and Geospatial Enterprise Solutions (GIS). The IES segment offers metrology systems that incorporate the in sensor technology for measurements, as well as computer-aided design, computer-aided manufacturing, and computer-aided engineering software. Its solutions include coordinate measuring machines, optical and portable scanners, industrial metrology software, and life cycle engineering software solutions. This segment's solutions are used in power and energy, electronics and manufacturing, automotive, and aerospace and defense industries. Hexagon AB (publ) was founded in 1975 and is headquartered in Stockholm, Sweden.

Date	Key Development Headline
2/24/19	Hexagon AB (publ) (OM:HEXA B) entered into an agreement to acquire Thermopylae Sciences and Technology, LLC.
1/16/19	Hexagon AB (publ) (OM:HEXA B) acquired j5 International Limited.
1/6/19	Hexagon AB (publ) (OM:HEXA B) acquired Etalon Ag.
10/22/18	Hexagon AB (publ) (OM:HEXA B) acquired Bricsys NV.
9/26/18	Hexagon AB (publ) (OM:HEXA B) completed the acquisition of AutonomouStuff, LLC.
9/10/18	Swedbank Robur Ny Teknik managed by Swedbank Robur AB acquired a 5.4% interest in BIMobject AB (OM:BIM) from Hexagon AB (publ) (OM:HEXA B).



CONTACT INFO

7MA provides Investment Banking & Advisory Services to the Business Services and Technology Industries globally. We advise on M&A and private capital transactions and provide market assessments and benchmarking. As a close-knit team with a long history together and a laser focus on our target markets, we help our clients sell their companies, raise capital, grow through acquisitions, and evaluate new markets. Securities offered through 7M Securities LLC.

Leroy Davis, Partner	704.899.5962	leroy@7mileadvisors.com
Tripp Davis, Partner	704.899.5762	tripp@7mileadvisors.com
Andy Johnston, Partner	704.899.5961	andy@7mileadvisors.com
Ben Lunka, Managing Director	704.496.2995	ben@7mileadvisors.com
Jeff Stoecklein, Managing Director	312.796.9330	jeff@7mileadvisors.com
Mark Landry, Managing Director	561.972.0609	mark@7mileadvisors.com
Kristina Sergueeva, Director	704.899.5149	kristina@7mileadvisors.com
Neil Churman, Director	281.742.9340	neil@7mileadvisors.com
John Cooper, Director	704.973.3996	john@7mileadvisors.com
Tim Frye, Director	704.973.3994	tim@7mileadvisors.com
Nicholas Prendergast, Financial Analyst	704.973.3995	nicholas@7mileadvisors.com
Ariail Siggins, Marketing Director	704.981.2908	ariail@7mileadvisors.com
Sydney Larese, Associate	704.973.3998	sydney@7mileadvisors.com
Marty Johnson, Associate	704.973.3999	marty@7mileadvisors.com
Rory Julyan, Associate	704.981.2520	rory@7mileadvisors.com
Garth Martin, Associate	704.973.3997	garth.martin@7mileadvisors.com
Dennis Fox, Associate	704.706.9168	dennis@7mileadvisors.com
Steve Buffington, Associate	704.960.1828	steve@7mileadvisors.com
Emily Halstenberg	704.409.9912	emily@7mileadvisors.com